

HIKING TRAILS IN KORCA REGION

1. SHIPCKA (Bells Trail)

Length: 12.5Km (about 4 hours)

Level of difficulty: Easy

Mas Height: 1380m

Min Height: 1129m

Height difference: 251m

HIGHLIGHTS OF THIS TOUR:

Voskopoja Village (Old City of Byzantine time).

St Johan Monastery

St Nicola Church

Saint George Church of Shipcka

Shipcka Village

Nature Monument with Pine Forest



2.GOD TRAIL (VITHKUQ-VOSKOPOJË)

Length: 20Km (about 4,5 hours)

Level of difficulty: Moderate

Max Height: 1523m


Min Height: 1108m

Height difference: 415m



HIGHLIGHTS OF THIS TOUR

- Vithkuq old Village
- Saint Mihal Church
- St Peter&Paul Monastery
- The Rage Canion
- Pine Forest
- View of 4 peaks above 2000 m
- Voskopja Village



3. "GLACIAL LAKE OF GRAMOZ"

Length: 7.02Km (about 4 hours)

Level of difficulty: Difficult

Max Height: 2150

Min Height: 1236m

Height difference: 914m



HIGHLIGHTS OF THIS TOUR

- Krushova village
- Gramozi Mountain
- Erseka field view
- Glacial Lake



4. GORICA-DRY MOUNTAIN

Length: 7.00Km (about 4,5 – 5,0 hours)

Level of difficulty: Difficult


Max Height: 2288m

Min Height: 1051m

Height difference: 1237m

HIGHLIGHTS OF THIS TOUR

- Prespa national Park
- Prespa Lake
- Small Gorica Village
- Gorica Village
- Beech Forest
- View of Prespa, Micro Prespa and Ohrid Lakes
- Reaching the 2288 Peak



5. "DARDHË -ARRËZ -SINICË"

Length: 17 Km (about 4,5 hours)

Level of difficulty: Moderate



Max Height: 1378m

Min Height: 972m

Height difference: 406m

HIGHLIGHTS OF THIS TOUR

- Dardha Village
- Nature monument of oak forest
- Arrez village
- Sinica Village
- Saint Nicola church
- The Wave waterfall



6. OSTROVICA 2383 Peak

Length: 11 Km (about 3,5 hours)

Level of difficulty: Difficult

Max Height: 2373m

Min Height: 1743m

Gain Height: 630 m



HIGHLIGHTS OF THIS TOUR

- Vithkuqi Village
- Shtylla Village
- Shtylla lake
- Ostrovica Mountain
- Ostrovica Peak
- View of Korca and Berati Region

